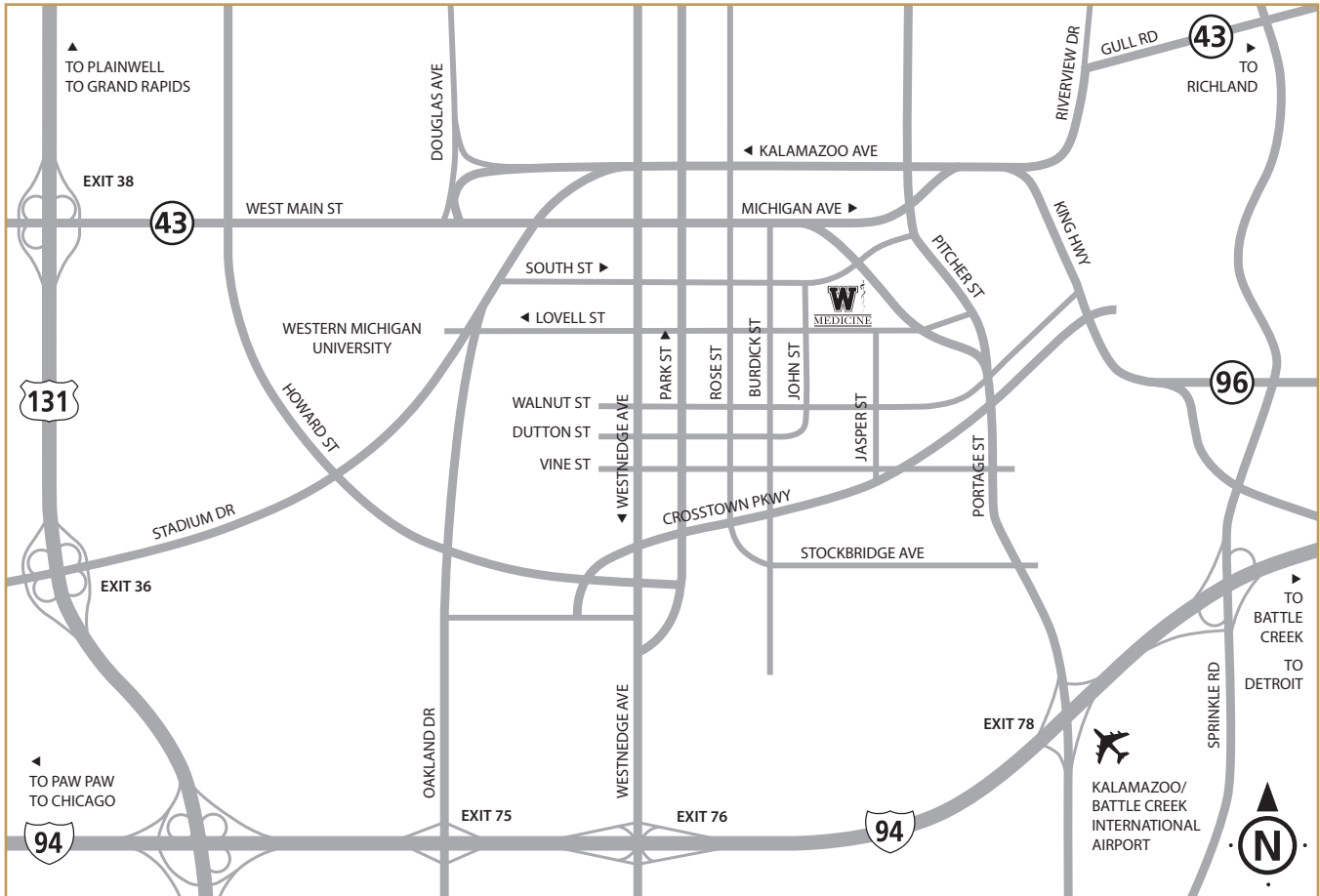










Getting to WMed

300 Portage Street, Kalamazoo, Michigan 49007 · 269.337.4500



Visitor Parking



-  **Pay Station Ramp 2** (Entrance at 136 E. South St.)
-  **Pay Station Ramp 3** (Entrance at 130 Portage St.)
\$1.75/first hour, \$1.00/additional 30 minutes
All-day parking: \$10.00 maximum
After 5:00 pm: \$5.00 maximum
All-day Saturday: \$5.00 maximum
Free parking on Sunday
-  **Parking Lot 1** (Entrance at 140 S. Edwards St.)
Monday–Saturday: \$3.00 flat fee
Free parking on Sunday
-  **Free 90-minute on-street parking**
-  **Metered parking:** \$1.75/hour; maximum stay restrictions apply
-  **Long-term meters:** 10 hours
-  Electric vehicle charging station
-  Parking ramp/lot entrance

Street meters are free after 5:00 pm on weekdays and all day Saturday, Sunday, and holidays. Utilize the Parkmobile app to pay for metered parking with a smartphone.

Directions to WMU Homer Stryker M.D. School of Medicine W.E. Upjohn M.D. Campus

300 Portage Street, Kalamazoo, Michigan 49007

From the NORTH (Plainwell, Grand Rapids) or SOUTH (Schoolcraft, Three Rivers) via US-131

Take US-131 to Exit 38 (M-43/W. Main Street). Follow the directions below:

From the WEST (South Haven) via M-43

Follow M-43 East/W. Main Street toward Kalamazoo, approximately 4.2 miles. (This becomes Michigan Avenue.) Turn right (south) onto Rose Street. Go two blocks and turn left (east) onto South Street. Follow for two blocks, and the medical school is on the right before the intersection with Portage Street.

From the WEST (Chicago, Paw Paw) via I-94

Take I-94 east to Exit 75 (Oakland Drive). Follow Oakland Drive approximately 3.9 miles and turn right (east) onto South Street. Proceed on South Street about 0.8 miles. The medical school is on the right before the intersection with Portage Street.

From the EAST (Richland) via M-43

Follow M-43 West, which becomes Gull Road, to Riverview Drive. Turn left (south) onto Riverview Drive and keep right as it becomes Kalamazoo Avenue. Proceed less than a mile and turn left (south) onto Rose Street. Proceed about 0.3 miles and turn left (east) onto South Street. Follow for two blocks, and the medical school is on the right before the intersection with Portage Street.

From the EAST (Battle Creek, Detroit) via I-94

Take I-94 west to Exit 78 (Portage Street). Turn right (north). Follow Portage Street approximately 3.2 miles and turn left (west) onto Lovell Street. Proceed two blocks and turn right (north) onto John Street. Take the next right (east) onto South Street. Follow for two blocks, and the medical school is on the right before the intersection with Portage Street.

To the Oakland Drive Campus

1000 Oakland Drive
Kalamazoo, Michigan 49008

269.337.4400

Heading southeast on Portage Street, turn right (west) onto Lovell Street. Follow Lovell Street about one mile to Oakland Drive. Turn left (south). Proceed 0.4 miles. The Oakland Drive Campus will be on your right.

To WMed Health Family Medicine – Crosstown Parkway

555 W. Crosstown Parkway
Kalamazoo, Michigan 49008

269.349.2641

Heading southeast on Portage Street, turn right at the traffic light (at Pitcher Street) to remain on Portage Street. Proceed 0.2 miles and turn right (southwest) onto E. Crosstown Parkway. Proceed 1.1 miles. WMed Family Medicine will be on your left.

To WMed Health – Mall Drive

670 Mall Drive
Portage, Michigan 49024

269.327.1900

Heading southeast on Portage Street, turn right at the traffic light (at Pitcher Street) to remain on Portage Street. Proceed 0.2 miles and turn right (southwest) onto E. Crosstown Parkway. Proceed 1.0 mile and turn left onto S. Westnedge Avenue. Travel south for 3.6 miles and turn right onto Mall Drive. After 0.5 miles, turn right into parking lot.

To WMed Health Psychiatry

LOCATED AT
BORGESS MEDICAL CENTER

1717 Shaffer Street
Borgess North
Professional Building
Garden Level, Suite 010
Kalamazoo, Michigan 49048

269.337.6373

Heading northwest on Portage Street, turn right onto E. Michigan Avenue/I-94 Bus E./M-43 and continue to follow M-43/Riverview Drive approximately 1.1 miles. Turn right (east) onto Gull Road/M-43. Proceed 0.7 miles and take the first left onto Shaffer Street. Borgess North Professional Building will be on your left.