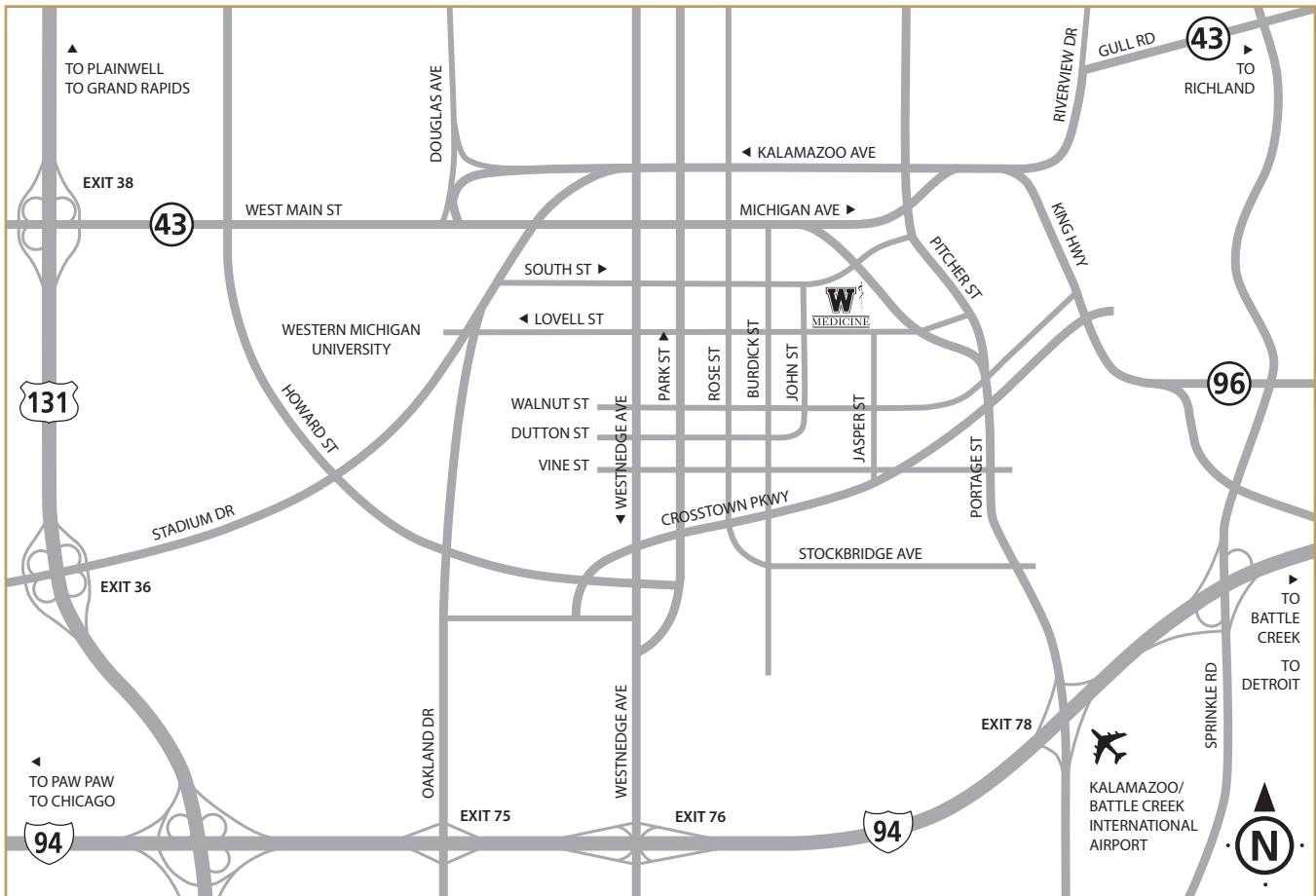


Getting to WMed

300 Portage Street, Kalamazoo, Michigan 49007 • 269.337.4500



Visitor Parking



Parking Ramp 2 (Entrance at 136 E. South St.)


Parking Ramp 3 (Entrance at 130 Portage St.)


Parking Lot 1 (Entrance at 140 S. Edwards St.)

Rates and hours vary by location

Paid Parking: On-street metered spots throughout the downtown range from \$1.75/hour to \$3/day, and are free after 5 p.m. on weekdays and all day Saturday, Sunday, and holidays.

Time-Limited Parking: Free for 90 minutes

 Electric vehicle charging station

 Parking ramp/lot entrance

Utilize the Parkmobile app to pay for metered parking with a smartphone.

Directions to WMU Homer Stryker M.D. School of Medicine W.E. Upjohn M.D. Campus

300 Portage Street, Kalamazoo, Michigan 49007

From the NORTH (Plainwell, Grand Rapids) or SOUTH (Schoolcraft, Three Rivers) via US-131

Take US-131 to Exit 38 (M-43/W. Main Street). Follow the directions below:

From the WEST (South Haven) via M-43

Follow M-43 East/W. Main Street toward Kalamazoo, approximately 4.2 miles. (This becomes Michigan Avenue.) Turn right (south) onto Rose Street. Go two blocks and turn left (east) onto South Street. Follow for two blocks, and the medical school is on the right before the intersection with Portage Street.

From the WEST (Chicago, Paw Paw) via I-94

Take I-94 east to Exit 75 (Oakland Drive). Follow Oakland Drive approximately 3.9 miles and turn right (east) onto South Street. Proceed on South Street about 0.8 miles. The medical school is on the right before the intersection with Portage Street.

From the EAST (Richland) via M-43

Follow M-43 West, which becomes Gull Road, to Riverview Drive. Turn left (south) onto Riverview Drive and keep right as it becomes Kalamazoo Avenue. Proceed less than a mile and turn left (south) onto Rose Street. Proceed about 0.3 miles and turn left (east) onto South Street. Follow for two blocks, and the medical school is on the right before the intersection with Portage Street.

From the EAST (Battle Creek, Detroit) via I-94

Take I-94 west to Exit 78 (Portage Street). Turn right (north). Follow Portage Street approximately 3.2 miles and turn left (west) onto Lovell Street. Proceed two blocks and turn right (north) onto John Street. Take the next right (east) onto South Street. Follow for two blocks, and the medical school is on the right before the intersection with Portage Street.

To the Oakland Drive Campus

1000 Oakland Drive
Kalamazoo, Michigan 49008
269.337.4400

Heading southeast on Portage Street, turn right (west) onto Lovell Street. Follow Lovell Street about one mile to Oakland Drive. Turn left (south). Proceed 0.4 miles. The Oakland Drive Campus will be on your right.

To WMed Health Family Medicine – Crosstown Parkway

555 W. Crosstown Parkway
Kalamazoo, Michigan 49008
269.349.2641

Heading southeast on Portage Street, turn right at the traffic light (at Pitcher Street) to remain on Portage Street. Proceed 0.2 miles and turn right (southwest) onto E. Crosstown Parkway. Proceed 1.1 miles. WMed Family Medicine will be on your left.

To WMed Health Psychiatry

LOCATED AT
BEACON KALAMAZOO
HOSPITAL

1717 Shaffer Street
North Professional Building
Garden Level, Suite 010
Kalamazoo, Michigan 49048
269.337.6373

Heading northwest on Portage Street, turn right onto E. Michigan Avenue/I-94 Bus E./M-43 and continue to follow M-43/Riverview Drive approximately 1.1 miles. Turn right (east) onto Gull Road/M-43. Proceed 0.7 miles and take the first left onto Shaffer Street. The North Professional Building will be on your left.